

AN ORDINANCE **101822**

AMENDING THE REINVESTMENT ZONE NUMBER ELEVEN, CITY OF SAN ANTONIO, TEXAS (THE "ZONE") FINAL PROJECT AND FINAL FINANCING PLANS TO CHANGE THE BOUNDARIES OF THE ZONE BY ADDING AND DELETING CERTAIN PARCELS, ADD THE "QUIET ZONE" TO THE APPROVED PROJECT LIST B AND AUTHORIZE THE CONTRIBUTION OF 40% OF THE TOTAL COST OF THE QUIET ZONE, NOT TO EXCEED \$800,000.00 FROM THE TIF FUND.

* * * * *

WHEREAS, pursuant to the Tax Increment Financing Act, Texas Tax Code, Chapter 311 (the "Act"), the City of San Antonio, Texas (the "City") created Tax Increment Reinvestment Zone Number Eleven, City of San Antonio, Texas (the "Zone"), created a Board of Directors for the Zone (the "Board") and authorized the Board to exercise all the rights, powers, and duties as provided to such boards under the Act; and

WHEREAS, the Board continues to support the City in development activities for the Inner City Revitalization Project and actively participates in planning and identifying potential Zone projects; and

WHEREAS, the "Quiet Zone" project involves the potential closure of two streets and the conversion of three streets to one way and encompasses approximately two miles of Union Pacific Rail Road (UPRR) rail line from Essex Street on the south to Sherman Street on the north; and

WHEREAS, the purpose of the "Quiet Zone" is to relieve noise along this major economic development commercial node, prevent trains from sounding off their horns along this corridor, and improve the safety along these crossings within the corridor, which will help facilitate the commercial redevelopment and residential development in the area along the corridor; and

WHEREAS, on December 5, 2005, the Board approved amendments the Final Project Plan and the Final Financing Plan for the Zone to reflect boundary changes caused by the removal and addition of specific parcels, the addition of the "Quiet Zone Project" to the list of approved projects on Project List "B" for the Zone, designating a contribution of 40% of the total cost of the "Quiet Zone" but not to exceed a maximum of \$800,000.00 from the TIF Fund for that added project, and recommended that the City approve these amendments by Ordinance; and

WHEREAS, the City desires to amend the Final Project and Financing Plans as approved by the Board, in support of community revitalization and economic development within the Zone; and

WHEREAS, pursuant to Section 311.011(e) of the Act, following action by the Board, an amendment to the Project Plan is effective when approved by the governing body of the municipality by a duly authorized ordinance; **NOW THEREFORE:**

BE IT ORDAINED BY THE CITY COUNCIL OF THE CITY OF SAN ANTONIO, TEXAS:

SECTION 1. The Final Project Plan, as approved by the Board of Directors for the Zone, attached as Exhibit A, for Tax Increment Reinvestment Zone Number Eleven, City of San Antonio, Texas, known as the "Inner City TIRZ," is amended to change the boundaries by removing and adding specific parcels as described by Exhibit B, attached and incorporated for all purposes into this Ordinance, and to add the "Quiet Zone" to approved Project List B.

SECTION 2. The Final Financing Plan, attached as Exhibit C, is amended to reflect the boundary changes, the addition of the "Quiet Zone", and to authorize the contribution of 40% of the total cost of the "Quiet Zone", not to exceed \$800,000.00 from the TIF Fund.

SECTION 3. The City Council finds that the Amended Final Project Plan and Final Financing Plan for the Zone are feasible and in compliance with the City's Master Plan and the City's adopted Guidelines and Criteria for the use of Tax Increment Financing by encouraging community revitalization, infrastructure improvements and housing within certain areas of the City which would not have occurred without Tax Increment Financing.

SECTION 4. It is found that the statements set forth in the recitals of this Ordinance are true and correct, and such recitals are incorporated as a part of this Ordinance.

SECTION 5. If any provision of this Ordinance or the application of any provision of this Ordinance to any circumstance shall be held invalid, the remainder of this Ordinance and the application of the remainder of this Ordinance to other circumstances shall nevertheless be valid, and this Ordinance would have been enacted without such invalid provision.

SECTION 6. This ordinance shall be effective immediately upon the receipt of eight (8) affirmative votes.


PASSED AND APPROVED this 15th day of December 2005.



M A Y O R

PHIL HARDBERGER

ATTEST: 
City Clerk

APPROVED AS TO FORM: 
for City Attorney

Agenda Voting Results

Name: 10.

Date: 12/15/05

Time: 02:32:19 PM

Vote Type: Multiple selection

Description: Public Hearing and consideration of an Ordinance amending the Reinvestment Zone Number Eleven, City of San Antonio, Texas (the "Zone") Final Project and Final Financing Plans to change the boundaries of the Zone by adding and deleting certain parcels, adding the "Quiet Zone" to the approved Project List B and authorizing the contribution of 40% of the total cost of the Quiet Zone, not to exceed \$800,000.00 from the TIF Fund. [Presented by David D. Garza, Director, Neighborhood Action; Jelynn LeBlanc Burley, Assistant City Manager]


Voter	Group	Status	Yes	No	Abstain
ROGER O. FLORES	DISTRICT 1	Not present			
SHEILA D. MCNEIL	DISTRICT 2		x		
ROLAND GUTIERREZ	DISTRICT 3		x		
RICHARD PEREZ	DISTRICT 4		x		
PATTI RADLE	DISTRICT 5		x		
DELICIA HERRERA	DISTRICT 6		x		
ELENA K. GUAJARDO	DISTRICT 7		x		
ART A. HALL	DISTRICT 8		x		
KEVIN A. WOLFF	DISTRICT 9		x		
CHIP HAASS	DISTRICT_10		x		
MAYOR PHIL HARDBERGER	MAYOR		x		

EXHIBIT A

City of San Antonio

**Tax Increment Reinvestment Zone Number 11
City of San Antonio, Texas**

Inner City TIRZ



FINAL PROJECT PLAN

**Approved:
May 24, 2001**

**Amended:
December 18, 2003
September 2, 2004
June 30, 2005
August 25, 2005
December 15, 2005**

PROJECT PLAN

Tax Increment Reinvestment Zone Number 11

Section 1: Executive Summary

Tax Increment Reinvestment Zone Number 11 (Inner City TIRZ) was designated on December 14, 2000 to support redevelopment and public infrastructure improvements within the boundaries of the following three enterprise zones: 1) Enterprise Community Enterprise Zone, 2) Eastside Enterprise Zone, and 3) Southside Enterprise Zone.

When the zone was created, several projects were identified as eligible for TIRZ funds. In May of 2001, the TIRZ Board and City Council approved the Final Project and Final Finance Plans that identified six projects that were eligible for TIRZ funds. In August 2002, the TIRZ Board re-prioritized the existing projects and began to evaluate those projects that were further in the development process. In December 2003, the Board and City Council approved an amendment to the TIRZ boundaries to include Walters, Houston and Hackberry corridors, in an effort to focus on potential corridor development. This amendment included the addition of 214 net new parcels in the zone. In February of 2004, the Board approved the addition of a new project known as the Eastside Sports Complex. During the September 1, 2004 TIRZ Board meeting, the Board directed staff to develop a Request For Proposals to solicit new projects to be considered for TIRZ funds. On December 13, 2004, staff presented the draft RFP to the TIRZ Board. The staff released the RFP on December 22, 2004, stipulating a deadline to submit proposals on January 24, 2005. On June 27, 2005, the Board approved amending the boundaries of the TIRZ to include a City owned parcel located at 600 E. Market Street, where a convention center hotel is to be constructed, and to add several projects to the list of eligible projects.

The Board intends to use the projected revenue of \$13,530,400 effectively by encouraging private investment, maximizing public benefit and furthering other City goals.

Section 2: TIF Policy and Program

Policy

The City of San Antonio is dedicated to the revitalization of inner-city neighborhoods and commercial districts, particularly in those areas located inside Loop 410 and south of Highway 90, by using a tiered system of incentive tools, such as Tax Increment Financing (TIF). A TIF project should act as an economic stimulus to the surrounding areas. By leveraging private investment for certain types of development within a targeted area, TIF can be a tool used to assist in financing needed public improvements and enhancing infrastructure.

TIRZ Designation

Once a Reinvestment Zone has been established in accordance with Chapter 311 and the TIF Guidelines, incremental real property taxes resulting from new construction, public improvements, and redevelopment efforts will accrue to the various taxing entities. Participating taxing entities may deposit all, a predetermined portion, or none of the incremental property taxes in a designated TIF Fund for the purpose of financing the planning, design, construction or acquisition of public improvements in the Reinvestment Zone. Under the TIF Guidelines, the City of San Antonio will enter into a written agreement with all participating taxing entities to specify: (1) the conditions for payment of the tax increment into a TIF Fund, (2) the portion of tax increment to be paid by each entity into the TIF Fund, and (3) term of the agreement.

Participating Entities

The City is the only participating taxing entity in the Inner City TIRZ.

City of San Antonio

The City of San Antonio roles and responsibilities with the Inner City TIRZ are to administer the TIF process, which include, but are not limited to:

- Administration of TIRZ Board
- Administration of TIRZ Fund
- Review and evaluate project proposals
- Execute legal agreements
- Monitor construction of projects
- Issue reimbursement(s) for Public improvements and other eligible costs completed and submitted, upon approval of the TIRZ Board
- Prepare and send State required reports
- Give status reports to City Council

Neighborhood Associations and Community Groups

The neighborhood associations, community groups and other organizations such as community development corporations play a vital role in the revitalization, development, and/or redevelopment of the Inner City TIRZ. The City strongly encourages community participation in the development of project proposals.

Bexar County

Bexar County does not contribute their increment to the Inner City TIRZ fund; however, Bexar County has committed funds for improvements that would enhance Commerce Street access from IH-37 to the SBC Center. Improvements would include street reconstruction, necessary drainage improvements, signage, sidewalk repair and other aesthetic improvements that would

create a “grand boulevard” effect on this important thoroughfare between downtown San Antonio and the SBC Center.

Developer

Since the project plan identifies several projects that are eligible for TIRZ funds, the Inner City TIRZ may enter into multiple agreements with multiple developers to revitalize, develop and/or redevelop areas within the Inner City TIRZ boundaries. As projects and improvements are proposed and approved by the Board and City Council, the various agreements will outline the scope of services and deliverable details for each specific project.

Section 3: Existing Conditions

Regional

The Inner City TIRZ is located in the center and the eastern quadrant of the City of San Antonio, inside Loop 410, primarily south of Interstate Highway 35, north of Interstate Highway 10, and straddling both sides of Interstate Highway 37. The zone is approximately 2.5 square miles (1570 acres) in size.

Urban Setting

Due to its size and location, the zone contains a wide variety of neighborhoods, business and entertainment districts that are broadly representative of the City’s development history. The zone also includes some key landmarks such as the Riverwalk, Alamodome, SBC Center, and Sunset Station.

School District(s)

Project is located in San Antonio Independent School District area.

Neighborhood Associations

The neighborhood association for the area include: Lone Star, King William, Lavaca, Downtown, Historic Gardens, Nevada Street, Coliseum Oaks, Coliseum Willow Park, Jefferson Heights, Harvard Place/Eastlawn, Government Hill, and Dignowity Hill.

Major Thoroughfare Plan

The TIRZ has two major highways crossing through the zone: IH-37 north and south and IH 35 east and west. Several corridors make up the major transportation arteries including: Alamo Street, South Presa Street, Hackberry Street, New Braunfels Avenue, Walters Street, East Houston Street, and East Commerce Street.

Demographics

Fourteen Census Tracts overlap Zone boundaries.

	Percentage of civilians unemployed	Percentage of population living below poverty level	Percentage of population without high school degree	Unhealthy Zip Code ¹
COSA	6.2%	17.3%	24.9%	
TIRZ 11 ²	5.9%	34.5%	42.4%	
110100	9.0%	37.5%	35.0%	--
110200	6.5%	44.7%	45.0%	--
110300	5.4%	32.9%	55.0%	Yes
110400	3.5%	18.9%	20.7%	--
110900	2.4%	39.6%	40.2%	--
111000	5.4%	29.9%	54.5%	--
130100	7.7%	45.0%	52.1%	--
130200	6.7%	35.7%	49.0%	--
130500	5.7%	44.5%	43.2%	--
130600	5.7%	43.9%	40.7%	--
130700	5.5%	47.3%	50.4%	--
130800	7.1%	27.5%	31.1%	--
140100	10.1%	23.5%	52.0%	Yes
150200	2.7%	12.0%	24.7%	Yes

Education

A higher percentage of people living in the TIRZ do not have a high school degree (42.4%) compared to the City average (24.9%).

Poverty level

The poverty rate within the TIRZ is nearly double that of the City.

Employment

The unemployment rate within the TIRZ is slightly lower than the City.

¹ According to Metropolitan Health District.

² Average of the fourteen Census Tracts.

Section 4: Proposed Projects

The proposed projects eligible for Inner City TIRZ funding have changed from time to time since the designation of the zone. In December 2004, the Inner City TIRZ Board released an RFP to solicit new projects. Seven proposals were submitted. During the June 27, 2005 TIRZ Board meeting, the Board approved the addition of these seven projects and furthermore deleted the following projects from being eligible to receive TIRZ Funds: Ellis Alley Restoration, Southtown (South Alamo), East Side Cemeteries, New Light Village Housing and Good Samaritan Hospital. These projects will remain on the Project Plan and may be reconsidered for TIRZ Funds by the Zone Board if proper plans and proof of financing are presented in the future.

Future projects may be added to the Project and Finance Plans. The TIRZ Board will approve the process to solicit new projects. All new projects will be evaluated and added to the Project Plan and Finance Plans upon approval of the TIRZ Board and City Council. The following are brief descriptions of each proposed project.

Eastside Sports Complex – District 2

The Antioch Community Transformation Network, Inc. (ACTN), a 501 (c)(3) non-profit community development corporation established in April 2000 by the Antioch Missionary Baptist Church, has proposed to make an investment into the community by constructing a privately-owned sports complex & gymnasium. The Eastside Sports Complex will be located on Walters Street and Eross Street in the central eastside of San Antonio. This 22,600 square foot, two-story, state-of-the-art sports complex will house:

- NCAA regulation basketball court with seating for 250 people
- Aerobics/Fitness room
- Ballet & Dance Studio
- Walking Track
- Weight Training Equipment
- Men's & Women's Health Club
- Team Locker and Training Room
- Concession Stand
- Offices

The cost of building the facility is estimated to be approximately \$4 million. ACTN proposes to pay for the construction through a private construction loan, private donations, and grants. No TIRZ funds will be used to pay for the construction of the facility. In order to meet the costs of operating the facility, ACTN proposes to lease the court and other amenities to the Silver Stars WNBA professional basketball team for specific hours and days during the course of their three seasons (training camp, regular season, & off season). ACTN also proposes to lease the court and other amenities to the Amateur Athletic Union for basketball tournaments.

ACTN proposes to offer this facility for public usage in return for a "user fee." TIRZ funds would be used to pay ACTN for allowing the public to use the facility. The City of San Antonio, the Tax Increment Reinvestment Zone Number Eleven (11) Board and the Antioch Community Transformation Network would enter into a "use agreement" that will outline the specifics of the public use. The total fees for public use of the facility for eight (8) years beginning in FY 2008 are \$1.8 million. Annual fees are outlined in the Finance Plan.

The proposed "use agreement" will allow for this facility to open for public use and allow for activities such as:

- Middle school and high school basketball and volleyball
- Wheelchair basketball
- Basketball camps for community youth
- Non-traditional sports programs (i.e. martial arts, wrestling)
- Senior health and fitness programs
- Health & nutrition fairs
- Mother's day out programs
- Dances
- Community theatre
- Community exercise equipment

In addition to improving the attractiveness of the neighborhood, this facility will offer positive alternatives for neighborhood youth that in many instances live in poor distressed neighborhoods and face many social problems that range from crime, drug use and gangs. It also will offer opportunities for other potential partnerships with other local community organizations to address issues such as health and wellness for residents of the eastside and San Antonio in general.

New Light Village Housing - District 2

This project includes the acquisition and demolition of the old Super S commercial strip and all the expenses associated with the pre-development costs paid by CERA for the housing project. The 10.072 acres is privately owned, and 3.911 acres owned by the Dellcrest Church of Christ will be sold to a private housing developer for construction of 85 new town homes in the \$75,000 to \$85,000 price range. All land will be dedicated for the public infrastructure improvements for streets, drainage, utilities, etc. will be deeded to the City of San Antonio.

Good Samaritan Hospital - District 2

A 12,000 square foot building, with historic significance as an African American hospital, is currently in private ownership. CERA, the non profit sponsor, will use the TIRZ funds to acquire the property and provide a portion of the environmental remediation to the structure. Once in public ownership, CERA will apply for a federal or state grant that would be used to renovate the building and its adjacent lot into a first class East Side Telecommunications Business Incubator. Renovations include new electrical, HVAC, plumbing, windows, doors, elevator, rest

rooms, interior finish out and installation of telecommunications T1 line, and other necessary equipment. It will also include the paving of a parking lot, fencing, security gate, and security systems. Included in this price is the property acquisition, condemnation costs, and adjacent land parcels surrounding the property currently owned by SADA.

The Telecommunications Incubator will be managed and operated by CERA for the City of San Antonio. The estimated cost of this project is \$1,592,357. The estimate with environmental remediation is \$1.8 million. CERA will seek a \$1.3 million grant to construct the project. The TIRZ will fund the property acquisition, adjacent land for parking and future development, and a portion of the environmental remediation.

Southtown (South Alamo) - District 1

The Southtown area has grown in recognition as a restaurant and arts district. In a recent market feasibility study commissioned by the City of San Antonio Neighborhood Commercial Revitalization (NCR) Program, the future of Southtown's development is critical upon much needed infrastructure. The condition of sidewalks, curbs, lighting, lack of parking, street landscape, signage is holding the area back from attaining its full potential.

Street improvements have been targeted for South Alamo between Probandt and Durango, Pereida between South Alamo and South St. Mary's, and South St. Mary's between Durango and the intersection of Pereida, including the stretch of Presa from Pereida to South Alamo. All improvements are public infrastructure and imperative as demonstrated in the Southtown Market Feasibility Study as critical to the neighborhoods commercial district development potential.

Ellis Alley Restoration - District 2

The City of San Antonio and VIA Metropolitan Transit have entered into a collaborative agreement to develop four historic buildings located in the Ellis Alley Transit Center. The buildings are owned by VIA Metropolitan Transit, a public entity. The four buildings are composed of three houses and one commercial structure. All four buildings have significant historical aspects to the history of African Americans in the East side of San Antonio. The buildings were once home to African American freedman slaves. Based on a Market Feasibility Study commissioned by the City of San Antonio a community cultural development plan was developed for the restoration and operations of the Ellis Alley buildings. A limited portion of the TIRZ funds will be used to renovate the four buildings from foundations, structural stabilization, restoration of windows, doors, roof, interior finish out, electrical, plumbing, HVAC including the site work surrounding and linking the project with walkways, landscape and lighting. The funds will assist to convert the use of the Beacon Light buildings into a community cultural center which will include: arts and crafts gallery and retail sales, multimedia presentation and community room. The three smaller buildings will be converted into office space and rented to small and minority owned businesses. Other activities include: neighborhood cultural bus tours, self-guided bicycle tours, arts and cultural ticket sales, and as a historical attraction for the site itself. Such funds shall be used to create historical displays, videos, presentation equipment, gallery lighting, sound systems, etc. The balance of funds

needed to complete this project will be identified through private foundations, future CDBG and future general revenue funds.

East Side Cemeteries - District 2

The African American and historic cemeteries that are located off East Commerce Street and South New Braunfels have been in deplorable condition. Those cemeteries are located in an area bounded by E. Houston on the north, N. New Braunfels on the east, Nevada on the south and Pine Street on the west.

The project focuses on providing new wrought iron fencing, gated entrances, gateway signage, historical markers, and landscaping. The TIRZ funds may be used to acquire cemeteries for public ownership.

Convention Center Hotel & Condominium Unit Project - District 1

The City San Antonio hired Faulkner USA, Inc. to develop the parcel of land adjacent to the Convention Center as a convention center hotel. The project is located at 600 E. Market and will be a Grand Hyatt Hotel, which will include condominium units above the hotel. It is proposed that 144 units will be constructed with state of the art finishes, floor to ceiling skyline views and every amenity of living in a hotel with all the advantages of a private residence. The sizes range from a 765 square foot one bedroom unit to a 3,903 square foot penthouse with a private roof deck. The average projected sales price per square foot is \$300.00 to \$400.00. The annual ad valorem taxes levied by the City and paid by the private owners of the condominiums will result in additional revenue to be deposited in the TIRZ Fund. The City Council approved a Purchase and Sale Agreement for the air space in which the condominiums shall be constructed. The City Council declared the Upper Commercial Condominium Unit as surplus, and authorized the sale of the surplus Upper Commercial Condominium Unit, to be located in the airspace immediately above the new Convention Center Hotel Project in accordance with the terms and conditions of the Purchase and Sale Agreement. The declaration of the Upper Condominium Unit is subject to the Developer and the City having met all conditions precedent to the closing, as more particularly set out in the Purchase and Sale Agreement, and provided, further, that the foregoing authorization shall also not be effective until after the date and time the Board approves expansion of the boundaries of the Inner City TIRZ to add the site.

The annual ad valorem taxes levied by the City, that are anticipated to be paid by the condominium owners once the units are all bought, are estimated to be \$350,000. The resulting increment contributed to the TIRZ fund will enable the Inner City TIRZ to accomplish more public improvements than previously contemplated. The developer and City agree that the developer shall not seek reimbursement from the TIF Fund for infrastructure improvements related to the construction of the Convention Center Hotel or the Upper Condominium Unit or the addition of the site and Convention Center Hotel and Condominium Project to the Inner City TIRZ boundaries. The inclusion of the site and Convention Center Hotel and Condominium Project in the Inner City TIRZ is a means to **enhance the performance of the Inner City TIRZ**, without requiring any payment from the fund to **the developer**.

Dr. Frank Bryant Family Health Center – District 2

The Dr. Frank Bryant Health Center will be a two-story, 40,000 square foot building with a free standing 6,000 square foot storage building and parking lot on a 3.7 acre located at the intersection of East Commerce Street and Spriggsdale Boulevard. The main building will house four medical clinics, an 18-chair dental clinic, a full-service pharmacy and laboratory and behavior health services. The medical clinic will be staffed by Board-certified physicians in family practice, pediatrics, obstetrics-gynecology, and internal medicine.

Barrio Comprehensive Family Health Care Center, Inc will operate the Center. The project will add an estimated 64 new full time jobs and the project will cost \$8.9 million. In the first year of operation, the Center is expected to serve 22,100 patients during 54,150 visits and to serve to increase access to primary health care services on the east side residents.

Friedrich Building – District 2

Plan B Development from Dallas, TX plans to redevelop this formal industrial building along E. Commerce Street. Phase I of this 400,000 square feet facility includes the redevelopment of 90,000 square feet of commercial space, 20 residential units and the creation of a major interior courtyard. The total redevelopment cost for Phase I is \$23 million, with an estimated property value of \$8 million upon completion. TIRZ funds would be utilized for façade improvements and environmental abatement of asbestos linked to a baking oven and ceiling tiles, and to address transformers containing PCB. The redevelopment of this building will help fulfill the goals of the TIRZ and the East Town on Commerce Neighborhood Commercial Revitalization activities.

Friedrich/Carver Joint Use Parking – District 2

Plan B Development from Dallas, TX plans to utilize TIRZ Funds to: acquire all property bounded by Commerce, Hackberry, Olive and David Robinson Way, remove existing structures, and build a shared parking facility (200 parking spaces) that would be utilized by principally the Carver Cultural Center, the Carver Academy and the Friedrich Lofts. The contractual agreement entered into by the developer, the TIRZ Board and the City will outline the scope of work, the eligible reimbursable expenses and other requirements. If the parking lot is privately owned and operated, the estimated value of the development is \$1,500,000.

Merchants Ice – District 2

Plan B Development from Dallas, TX plans to redevelop a former ice manufacturing complex. This 6-building complex totals approximately 120,000 square feet. TIRZ Funds will be utilized to: develop a parking facility, partially demolish a multistory building which included plugging two aged water wells, and perform façade improvements to include landscaping and awnings. The redevelopment of this complex could help compliment the redevelopment efforts from St. Paul Square and the areas just east of IH-37. The estimated value of the development is \$4,000,000.

Oscar Eason Multiuse Center – District 2

Inner City Enterprises, Inc. propose to demolish five existing structures to construct a four story 48,900 square foot mixed use facility. This building will be located at 1602 E. Commerce Street and will consist of a 68-unit senior apartment complex with a storefront and community center, underground parking facilities. The first floor will contain approximately 12,242 square feet for commercial and retail spaces and for a community room. A total of forty-five of residential parking spaces will be provided below grade. The total costs of the project is estimated to be \$4,150,800. The development of this facility could help compliment the revitalization efforts in the East Town at Commerce Neighborhood Commercial Revitalization activities. The estimated value of the development is \$5,000,000.

San Antonio Staybridge Hotel – District 2

Zachry Realty, Inc. and Woodward Interest LLC propose to acquire land from the VIA Metropolitan Transit Authority in order to construct a 13-story, 141 room extended stay Staybridge Hotel. The 1.99-acre site is located directly south of the St. Paul Square/Sunset Station. TIRZ Funds will be utilized for acquisition of land and construction of approaches, parking, landscaping, an urban park, sidewalks and utility infrastructure. The estimated value of the development is \$18,315,000. This hotel could help compliment the redevelopment efforts of the St. Paul Square area and the revitalization efforts of the East Town at Commerce Neighborhood Commercial Revitalization.

Victoria Commons – District 2

The Victoria Commons master planned community will be the result of the redevelopment efforts of the former site of the Victoria Courts public housing development. The San Antonio Housing Authority was awarded a HOPE VI Revitalization Grant of \$18 million to partially fund the redevelopment of the original site. TIRZ Funds will be utilized for the reconstruction of water, sanitary, and stormwater, streets, sidewalks and drainage along Labor and Leigh Streets in order to facilitate the construction of 172 new single-family homes. Some utility lines serving this area are estimated to be more than 100 years old. This estimated value of the development of the 172 single-family homes is \$25.8 million.

Quiet Zone – District 2

The Proposed Quiet Zone Project involves the potential closure of two streets and the conversion of three streets to one way. The Project encompasses approximately two miles of Union Pacific Rail Road (UPRR) rail line from Essex Street on the south to Sherman Street on the north. Attached please find a map depicting the boundaries of the proposed project. The purpose of the Project is to relieve noise along this major economic development commercial node, prevent trains from sounding off their horns along this corridor, and improve the safety along these crossings within the corridor. These public infrastructure improvements will help facilitate the commercial redevelopment in the area along the rail line.

Section 5: Project Plan Costs

The following table shows the estimated costs and funding source for the TIRZ projects. These figures are for planning purposes only. Actual costs may differ.

Project List A

Project	Estimated Costs	Fund Source
Arena Townhomes (New Light Village)	\$ 0	TIRZ
Good Samaritan Hospital	\$ 0	TIRZ
Southtown (S. Alamo St.)	\$ 0	TIRZ
Ellis Alley Restoration	\$ 0	TIRZ / CDBG
Eastside Cemeteries	\$ 0	TIRZ
Convention Center Hotel & Condominium Project	\$ 0	
TOTAL	\$ 0	

The projects in Project List A will remain on the Project Plan and may be reconsidered for TIRZ Funds by the Zone Board if proper plans and proof of financing is presented in the future.

Project List B

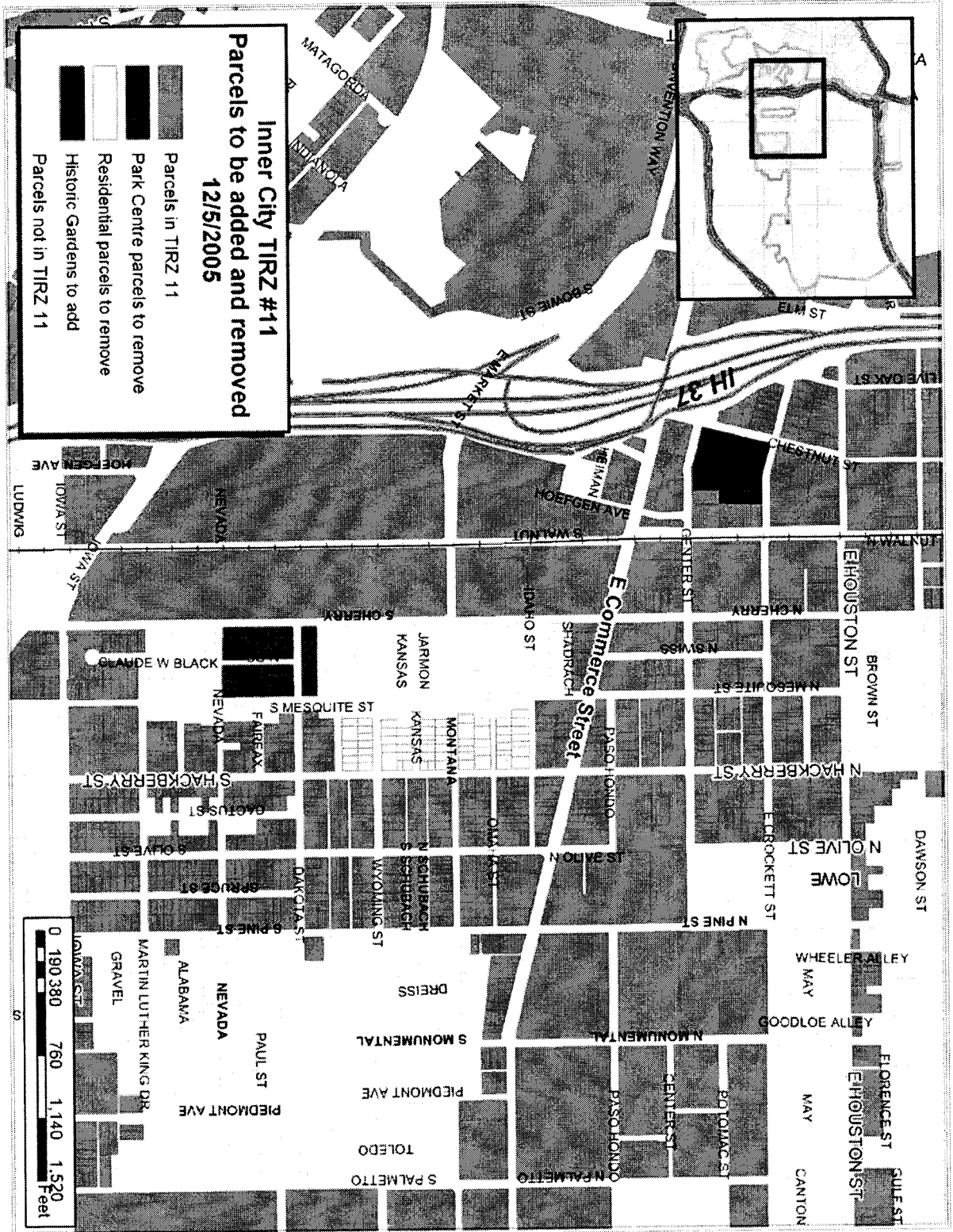
Project	Estimated Costs	Fund Source
Eastside Sports Complex	\$1,832,992	TIRZ
Victoria Courts Housing	\$3,362,169	TIRZ
Staybridge Hotel	\$1,000,000	TIRZ
Barrio Comprehensive	\$1,700,000	TIRZ
Friedrich Building	\$850,000	TIRZ
Friedrich/Carver	\$1,275,000	TIRZ
Oscar Eason Multiuse Center	\$1,700,000	TIRZ
Merchants Ice	\$340,000	TIRZ
Quiet Zone	\$800,000	TIRZ
TOTAL	\$12,860,161	

The projects approved in Project List B are required to 1) secure adequate funding to complete the entire project or 2) break ground for construction within twelve (12) months of the date the City approves of the project. If the project fails to secure funding or break ground, then that project will be subject to deletion from Approved Project List "B" and placement on Approved Project List "A". Should any project, by recommendation of the Zone Board and subsequent action by the City, be deleted from Approved Project List "B", the funds allocated to that project under the Final Finance Plan shall be available for reallocation by the Zone Board and the City to one or more of the remaining projects on Approved Project List "B", or other projects added by the Zone Board.

All project developers must enter into a contractual agreement with the TIRZ Board and the City, which will stipulate the scope of work, the eligible TIRZ costs and the amount the TIRZ fund will reimburse, the schedule to complete projects, and other requirements. These agreements will be presented to the TIRZ Board for consideration as they are completed.

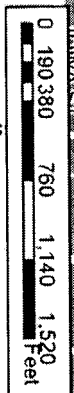
Section 6: Priority of Projects

The Eastside Sports complex remains first in priority for TIRZ Funds at the funding level previously approved by the TIRZ Board and City Council. All other projects will be prioritized on a first come first serve basis.



Inner City TIRZ #11
Parcels to be added and removed
12/5/2005

- Parcels in TIRZ 11
- Park Centre parcels to remove
- Residential parcels to remove
- Historic Gardens to add
- Parcels not in TIRZ 11



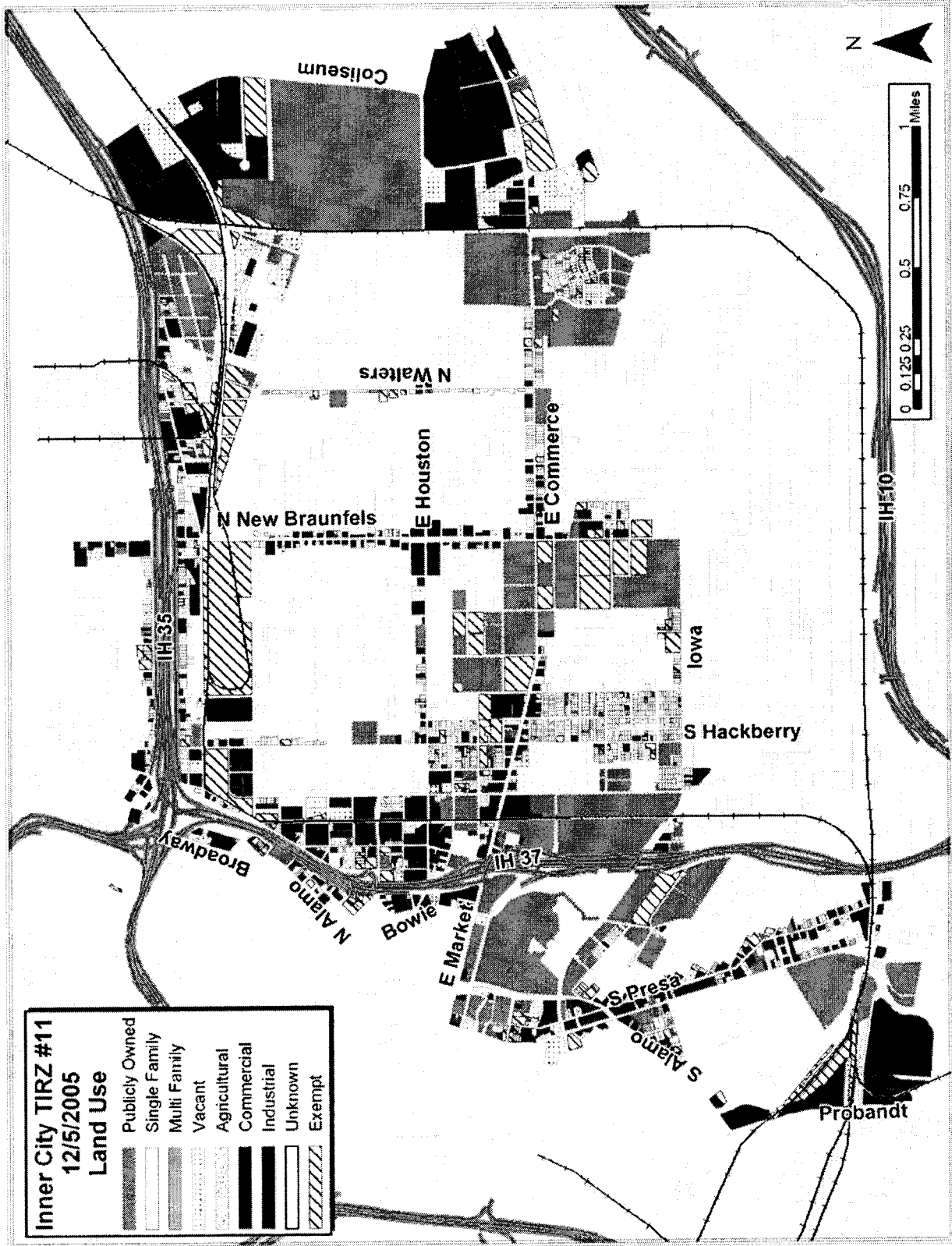



EXHIBIT B

EXHIBIT C

CITY OF SAN ANTONIO, TEXAS
Neighborhood Action Department



Inner City – TIF Reinvestment Zone Eleven
Final Finance Plan

December 15, 2005

Inner City Redevelopment Project Tax Increment Reinvestment Zone No. 11 Final Plan of Finance

Introduction

The Inner City Tax Increment Reinvestment Zone is located in the eastside of the City and will encompass approximately 2.5 square miles (1570 acres). The approximate boundaries of Tax Increment Reinvestment Zone Number Eleven ("TIRZ 11") lie approximately one block north of IH-35 on the north between Broadway on the west and Coliseum Rd. on the east, then south on Coliseum Rd. to Commerce St., then west along Commerce St. to New Braunfels St., then south to Iowa St., then east to Hoefgen Ave., then south to Westfall Ave., then west on Westfall Ave. into Star Blvd. to Probrandt St., then north on Probrandt to Alamo St., then northeast on Alamo St. to St. Mary's St., then north on St. Mary's into Navarro St., and continuing north on Navarro St. to Commerce St., then east to Bowie St., and going north on Bowie St. to Alamo St., and continuing northeast on Alamo St. to Jones Ave., then west on Jones Ave. to Broadway, and then north on Broadway to IH-35. The purpose of the TIRZ 11 is to fund public improvements and encourage economic development. The life of TIRZ 11 is projected to be 14.79 years with a termination date of September 30, 2015 (Fiscal Year).

Public Infrastructure

The public infrastructure improvements and related capital costs include streets, drainage, utilities, sidewalks, and park improvements and other costs approved by the TIRZ Board and City Council. The TIRZ 11 will provide a source of funding for public improvements. Annual construction of public improvements will be made in the amount of the TIRZ 11 revenues received through September 30, 2015. The estimated TIRZ 11 revenue to be received through September 30, 2015 is \$13,281,194. The TIRZ 11 revenues in excess of the estimated \$13,281,194 received through September 30, 2015 may be allocated to other projects as directed by the TIRZ 11 Board of Directors.

Plan of Finance

The year 2000 base value of the TIRZ 11 is \$304,186,890. Projected captured values that would be taxed to produce revenues to pay for the capital costs of the public infrastructure improvements. Captured taxable incremental values will commence in tax year 2001 with collections commencing in fiscal year 2002. Captured values grow from \$13,111,197 in tax year 2001 to \$346,645,225 in tax year 2014.

The City of San Antonio is the sole taxing jurisdiction utilized in the analysis. The City's participation level is 100% and the City's current tax rate per \$100 valuation is \$0.578540. This produces annual revenues of \$373,474 in fiscal year 2005 to \$1,955,344 in fiscal year 2015. Assessed values are increased at a 1.50% per year with no projected increases in the tax rate.

The cost of the public infrastructure improvements and other approved costs will be paid annually from revenues produced by the TIRZ 11. In addition to the capital costs, other costs to be paid

from the TIRZ 11 revenues include City annual administrative fees. Revenues derived from the TIRZ 11 will be used to pay costs in the following order of priority of payment: (i) administrative fees pertaining to the City; and (ii) second, to fund public improvements, on an annual basis, as TIRZ 11 revenues are available for such payments.

The projected amount of TIRZ 11 revenues to fund capital costs through September 30, 2015 is \$13,281,194. TIRZ 11 revenues in excess of the estimated \$13,281,194 received through September 30, 2015, may be allocated to other projects as directed by the TIRZ 11 Board of Directors and approved by the City Council. It is projected that funds for capital improvements will not be available until fiscal year 2002.

Limited Obligation of the City or Participating Governmental Entities

The City shall have a limited obligation to impose, collect taxes, and deposit such tax receipts into a TIRZ 11. The TIRZ 11 collections shall not extend beyond September 30, 2015, and may be terminated prior to September 30, 2015. The public improvement infrastructure costs incurred shall be payable from the TIRZ 11 revenues or other sources of funding that may become available.

Reporting

The City shall submit a project status report and financial report at least annually to the City Council. The City shall also submit a project status report, financial report, or any other report as requested by the City Council within thirty (30) days of such request.

Inspection

The City shall have the right to inspect a project site or sites without notice and request information from developers.

Inner City Tax Increment Financing Zone

Sources and Uses of Funds

Sources of Funds	
Projected TIF Revenues	13,281,194
Total Sources of Funds	13,281,194
Proposed Projects	
Eastside Sports Complex	1,832,992
Quiet Zone	800,000
Victoria Commons	3,362,169
Barrio Comprehensive	1,700,000
Fredrich	850,000
Fredrich Carver	1,275,000
Oscar Eason Center	1,700,000
Merchant's Ice	340,000
Staybridge	1,000,000
Total Project Expenses	12,860,161
Public Improvements	12,860,161
Administrative Costs	140,000
Total TIF Expenses	13,000,161
Total Ending TIF Fund Balance	281,033

Notes

-The TIRZ fund will only reimburse up to \$1,832,992 for "user fees" for the Eastside Sport complex, \$249,148 in Tax Year 2007, \$218,148 in Tax years 2008-2011 and \$237,084 in tax years 2012-2014

-Tax year 2007 reimbursement to Eastside Sport Complex for \$249,148 includes: \$218,148 plus \$31,000 processing fee which is charged to the project

-The TIRZ fund will reimburse the Quiet Zone for 40% of the Quiet Zone's total project cost, not to exceed \$800,000.

Inner City Tax Increment Financing Zone

Projected Tax Increment Revenue

Tax Year	(1)	(2)	(3)	(4)			(5)			City of San Antonio			Total Tax Increments	Fiscal Year Ending
	Beginning Assessed Value	Amended Assessed Value	Abatement Value Adjustment	Beginning Taxable Assessed Value	Value New Improvements	Value Scheduled Improvements	Projected Year-End Assessed Value	Projected Year-End Taxable Value	Projected Captured Value	Captured Taxable Value	Tax Rate	Tax Increments		
1998														1999
1999														2000
2000	304,186,890		8,887,100	283,276,983	9,398,474	1,533,300	315,118,664	296,344,180						2001
2001	315,118,664		9,146,300	296,344,180	6,747,048	316,775	322,182,412	301,866,690	13,111,197			65,180		2002
2002	322,182,412		9,146,300	301,866,690	25,372,242	2,246,775	349,801,429	330,891,789	18,589,707			100,078		2003
2003	349,801,429	28,030,994	9,146,300	358,922,783	5,667,486	12,927,500	396,427,409	377,517,769	47,614,806			249,076		2004
2004	396,427,409		7,392,500	377,517,769	5,946,411	6,570,000	408,943,820	390,034,180	66,209,792			373,474		2005
2005	408,943,820			390,034,180	1,643,117	6,230,000	416,816,938	397,907,298	78,726,203			444,076		2006
2006	416,816,938			397,907,298	6,252,254	58,230,000	481,299,192	462,389,552	86,599,321			488,486		2007
2007	481,299,192			462,389,552	7,219,488	32,500,000	521,018,680	502,109,040	151,081,575			852,216		2008
2008	521,018,680			502,109,040	7,815,280	3,249,000	532,082,960	535,724,320	190,801,063			1,076,264		2009
2009	532,082,960			535,724,320	7,981,244	25,800,000	565,864,204	543,705,564	224,416,343			1,265,880		2010
2010	565,864,204			543,705,564	8,487,963	-	574,352,167	552,193,527	232,397,587			1,310,900		2011
2011	574,352,167			552,193,527	8,615,283	77,191,100	660,158,550	637,999,910	240,885,550			1,358,779		2012
2012	660,158,550			637,999,910	9,902,378		670,060,928	647,902,288	326,691,933			1,842,792		2013
2013	670,060,928			647,902,288	10,050,914		680,111,842	657,953,202	336,594,311			1,898,649		2014
2014	680,111,842			657,953,202	10,201,678		690,313,520	668,154,880	346,645,225			1,955,344		2015
2015														2016
2016														2017
2017														2018
2018														2019
2019														2020
			\$43,718,500		\$131,301,261	\$226,794,375						\$13,281,194		\$13,281,194
<u>Existing Value Growth Factors</u>														
Base Model Growth Factor										1.50%		100%		
Growth Factor Above Base										0.00%		0.00%		
Combined Growth Rate										1.50%		97.50%		

(1) Tax year 2000 value based on estimated certified values of existing property within the proposed zone. (Provided by the City of San Antonio, Texas)

Note: Base value adjusted from \$304,895,290 to \$304,204,890 and from \$304,204,890 to \$304,186,890

(2) Gaylord Container receives an ad valorem tax abatement through tax year 2004. The land value is taxable, improvements value is abated.

(3) Type of exemptions include Historic, Over-65, Disabled Vets and appraised value limitations. Length of tax exemptions also vary.

(4) Projected value of proposed improvements based on compound annual growth 1.50%.

(5) Projected total taxable value increase over base year 2000 taxable value.

Inner City Tax Increment Financing Zone

TIF Revenues Available for Construction

Fiscal Year Ending	TIF Revenue	Cumulative TIF Revenues	Revenue	TIF Admin. Exp.	Public Improvement Construction Funding	Cumulative Construction
15-Sep-00	2000					
15-Sep-01	2001	-	-	-	-	-
15-Sep-02	2002	65,180	65,180	10,000	55,180	55,180
15-Sep-03	2003	100,078	165,258	10,000	90,078	145,258
15-Sep-04	2004	249,076	414,334	10,000	239,076	384,334
15-Sep-05	2005	373,474	787,807	10,000	363,474	747,807
15-Sep-06	2006	444,076	1,231,883	10,000	434,076	1,181,883
15-Sep-07	2007	488,486	1,720,370	10,000	478,486	1,660,370
15-Sep-08	2008	852,216	2,572,585	10,000	842,216	2,502,585
15-Sep-09	2009	1,076,264	3,648,849	10,000	1,066,264	3,568,849
15-Sep-10	2010	1,265,880	4,914,729	10,000	1,255,880	4,824,729
15-Sep-11	2011	1,310,900	6,225,629	10,000	1,300,900	6,125,629
15-Sep-12	2012	1,358,779	7,584,408	10,000	1,348,779	7,474,408
15-Sep-13	2013	1,842,792	9,427,201	10,000	1,832,792	9,307,201
15-Sep-14	2014	1,898,649	11,325,850	10,000	1,888,649	11,195,850
15-Sep-15	2015	1,955,344	13,281,194	10,000	1,945,344	13,141,194
15-Sep-16	2016					
15-Sep-17	2017					
15-Sep-18	2018					
15-Sep-19	2019					
15-Sep-20	2020					
		13,281,194	13,281,194	140,000	13,141,194	

Inner City Tax Increment Financing Zone Participation Levels

<u>Entity</u>	<u>Tax Rate</u>	<u>Level of Participation</u>	<u>% of Project</u>	<u>TIF Revenues</u>
San Antonio	0.5785400	100%	100.00%	\$ 13,281,194
	0.5785400		100.00%	\$ 13,281,194

**Inner City Tax Increment Financing Zone
Projected Property Improvement Value
(Property Values Added to Tax Roles)**

Fiscal Year	Embassy Suites Hotel	Holiday Inn Express	Best Western Hotel	Ruth's Chris Steakhouse	Enron	Victoria Courts Project	Historic Gardens Phase II	Paragon	McDonald's	Springview Hope I Project	Springview Hope II Project	Springview Hope III Project	New Light Village Homes Phase 1
1999													
2000													
2001				721,300	715,300			26,500	70,200				
2002								6,200	310,500				
2003							1,391,775						855,000
2004							507,500			4,200,000	4,800,000		
2005												4,650,000	
2006		1,800,000				4,430,000							
2007	23,000,000	1,800,000				4,430,000							
2008													
2009													
2010						25,800,000							
2011													
2012													
	\$ 23,000,000	\$ 3,600,000	\$ -	\$ 721,300	\$ 715,300	\$ 34,660,000	\$ 1,899,275	\$ 32,700	\$ 380,700	\$ 4,200,000	\$ 4,800,000	\$ 4,650,000	\$ 855,000

Notes:

- Embassy Suites Hotel project is tentatively projected to be added to the tax roles in FY 2007.
- Holiday Inn property value is projected to come online FY 2006 and FY 2007. Developer is securing financing for the project.
- Best Western project is designated as Historic and is 100% non-taxable for the next 4 years. Revenues Division is verifying the 100% non taxable designation with Planning Department/Historic Preservation.
- Ruth Chris Steakhouse 2001 value assessed significantly lower than projected value. Property value for 2002 decreased by \$262,300.
- MCI assess no value increase as a result of improvements in FY 2001. Property value for 2002 decreased by \$218,000.
- Victoria Courts property values are projected to come on the tax roles in FY 2006 and FY 2007.
- Historic Gardens phase II completed 17 homes in FY 2003; 7 homes completed in FY 2004
- Springview Hope Phases I and II property values added on tax roles FY 2004. Phase III in FY 2005. Phase IV is dissolved. The total number homes increased from 154 to 182 homes. Phase I, 56 homes; Phase II, 64 homes and Phase III, 62 homes per SAHA.
- La Quinta Inn/San Antonio Convention Center Inn and Suites project added. Current assessed value is \$6,709,600 (\$6,000,000 land value and \$709,600 improvement value).
- Historic Gardens phase III property values are projected to come on the tax roles in FY 2009.

Fiscal Year	New Light Village Homes Phase 2	New Light Village Homes Phase 3	La Quinta Convention Center Inn	Merchant's Ice	Staybridge	Fredrich Building	Carver	Oscar Eason Center	Convention Center Condominium Project	Historic Gardens Phase III	Annual Total	Fiscal Year
1999											-	1999
2000											-	2000
2001											1,533,300	2001
2002											316,700	2002
2003											2,246,775	2003
2004	3,420,000										12,927,500	2004
2005		1,920,000									6,570,000	2005
2006											6,230,000	2006
2007			25,000,000	4,000,000							58,230,000	2007
2008					18,000,000	8,000,000	1,500,000	5,000,000			32,500,000	2008
2009										3,249,000	3,249,000	2009
2010											25,800,000	2010
2011											-	2011
2012									77,191,100		77,191,100	2012
	\$ 3,420,000	\$ 1,920,000	\$ 25,000,000	\$ 4,000,000	\$ 18,000,000	\$ 8,000,000	\$ 1,500,000	\$ 5,000,000	\$ 77,191,100	\$ 3,249,000	\$ 226,794,375	

Inner City Tax Increment Financing Zone

Projected Improvements

Tax Year	Scheduled Improvements	Other Improvements	Total New Improvements Base Model
1999			-
2000	-		-
2001	1,533,300		1,533,300
2002	316,700		316,700
2003	2,246,775		2,246,775
2004	12,927,500		12,927,500
2005	6,570,000		6,570,000
2006	6,230,000		6,230,000
2007	58,230,000		58,230,000
2008	32,500,000		32,500,000
2009	3,249,000		3,249,000
2010	25,800,000		25,800,000
2011	-		-
2012	77,191,100		77,191,100
	<u>226,794,375</u>	<u>-</u>	<u>226,794,375</u>