

CITY OF SAN ANTONIO  
OFFICE OF THE CITY MANAGER  
Interdepartmental Correspondence Sheet

CONSENT AGENDA  
ITEM NO. 28

TO: Mayor and City Council

FROM: Travis M. Bishop, Assistant City Manager

COPIES: Capt. Frank Janicke – Technical Support Commander; Thomas G. Wendorf,  
Director -Public Works

SUBJECT: Cesar Chavez March for Justice, March 29, 2003  
11:00 a.m. - 1:30 p.m. (PP #2003-22)

DATE: March 13, 2003

SUMMARY AND RECOMMENDATIONS:

This ordinance will approve the parade permit and authorize the temporary closure of certain streets in connection with the Cesar Chavez March for Justice Parade being held on Saturday, March 29, 2003. The parade will assemble at the Avenida Guadalupe Parking Lot and disband at Alamo Plaza. The route is attached.

Staff recommends approval of this ordinance.

POLICY ANALYSIS:

This ordinance is consistent with the City policy requiring an ordinance where closures of public streets are requested.

COORDINATION

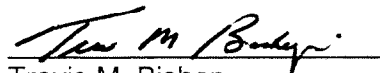
This event has been coordinated with the City Manager's Office, the Traffic Section of the Police Department, and the Traffic Division of the Public Works Department. All of the involved city departments concur with the staff recommendation to approve this request.

FINANCIAL IMPACT:

Funds in the amount of \$10,000.00 have been appropriated for the 2002 Cesar Chavez March. All insurance requirements, public safety devices (signs, barricades) and any off-duty police as may be required by the Police Department or the Public Works Department shall be the responsibility of the event sponsor, the Cesar Chavez Committee.

SUPPLEMENTAL COMMENTS:

The requirements of the Ethics Ordinance are not applicable.

  
Travis M. Bishop  
Assistant City Manager

**SAN ANTONIO POLICE DEPARTMENT  
INTERDEPARTMENTAL CORRESPONDENCE SHEET**

**TO:** Mr. Travis Bishop, Assistant City Manager  
**FROM:** Officer Eric Shuey, Traffic Section  
**COPIES:** Captain Polonis, Lieutenant Quintanilla, Mr. Tom Wendorf, File  
**RE:** Ordinance Request for Parade Permit


**Date: 03/07/2003**

On this date, GABRIEL VELASQUEZ, made an application for the CESAR CHAVEZ MARCH FOR JUSTICE PARADE to be held on MARCH 29, 2003. This application will need City Council approval.



I have attached a copy of the parade permit to assist you with the street closure ordinance.

If additional information is needed, please feel free to contact me at 207-2257.

Thank You



Eric Shuey, Officer  
Traffic Section  
San Antonio Police Department

APPLICATION FOR PARADE PERMIT		San Antonio Police Department		PERMIT NUMBER: 2006 22	
Time and Date Filed: 10:00 AM FEB. 20, 2003		Day of Week Filed: THURSDAY		Parade Date: MAR. 29, 2003	
Assembly Time: 11:00 AM		Start Time: 12:00 NOON		Disbanding Time: 1:30 PM	
Assembly Area (Boundary) AVENIDA GUADALUPE PK-LOT					
Route Details: SEE ATTACHED ROUTE					
Disbanding Area: ALAMO PLAZA					
Name of Individual Applicant: GABRIEL VELASQUEZ		Address: 311 RIGSBY SAN ANTONIO, TEXAS		Zip Code: 78210	Phone Number: 534-9952
Sponsoring Organization: CESAR CHAVEZ COMMITTEE		Address: 311 RIGSBY SAN ANTONIO, TEXAS		Zip Code: 78210	Phone Number: 823-6382
Name of Event: CESAR CHAVEZ MARCH FOR JUSTICE PARADE			Purpose and/or Theme of Parade:		
Type and Approximate Number of Persons, Vehicles and Animals Participating: 10,000 WALKERS , 30 VEHICLES					
Length of Parade (Miles): 2.6 MILES		Portion of Street Parade will Occupy: 2 LANES / TOTAL			
Remarks: CONTACT PERSON: LT. O'DELL AT 207-4313. WILL PROVIDE TRAFFIC ASSISTANCE. APPLICANT WILL PROVIDE TRAFFIC CONTROL DEVICES IN ACCORDANCE WITH THE TEXAS MANUAL OF UNIFORM TRAFFIC CONTROL DEVICES (TMUTCD).					
I have read, fully understand, and agree to comply with the provisions of this permit and Article 12 Section 19-431 through 19-444 of the City Code of the City of San Antonio which regulate parades and other similar uses of public places. Failure to comply with all provisions provided for herein voids this permit.					
Signature of Applicant: 				Date: <u>March 7, 2003</u>	
Positive Identification is required. A Social Security Card is NOT Considered Positive Identification. This Individual Applicant has identified Himself/Herself to me in the Following Manner:					
TYPE OF IDENTIFICATION (Driver's License, etc.)					
12439249 Texas Driver's License No		Other Identification Type and No		02-05-65 Applicant D.O.B.	
BARRICADES REQUIRED: <input checked="" type="checkbox"/> YES <input type="checkbox"/> NO		APPLICATION: <input checked="" type="checkbox"/> APPROVED <input type="checkbox"/> REJECTED			
APPROVED BY: CITY ORDINANCE 90421			APPROVAL DATE: SEP. 02, 1999		
S/Chief of Police: by 					

**APPLICATION FOR  
PARADE PERMIT****San Antonio Police  
Department****PERMIT NUMBER:  
2003-22****ROUTE FOR PARADE/RUN****ASSEMBLY AREA :**

PARTICIPANTS WILL ASSEMBLE IN THE AVENIDA GUADALUPE ASSOCIATION PARKING LOT,  
EL PASO STREET BETWEEN BRAZOS AND SAN JACINTO,

VEHICLES WILL LINE UP ON THE SB CURB LANE OF BRAZOS FROM EL PASO TO DURANGO.  
(TOTAL CLOSURE ON BRAZOS BETWEEN GUADALUPE AND DURANGO EXCEPT PASSES)

**ROUTE :**

SOUTH ON BRAZOS TO GUADALUPE.	( TOTAL )
EAST ON GUADALUPE TO FRIO.	( TOTAL )
NORTH ON FRIO TO COMMERCE.	( NB LANES ONLY , SB LANES MADE 2-WAY)
EAST ON COMMERCE TO ALAMO	( TOTAL )
NORTH ON ALAMO TO ALAMO PLAZA.	( TOTAL )

**DISBANDING AREA :**

WALKING PARTICIPANTS WILL DISBAND IN ALAMO PLAZA.  
VEHICLES WILL TURN RIGHT ON HOUSTON AND PARK ON NORTH AND SOUTH CURB WHERE  
METERS HAVE BEEN RESTRICTED ON HOUSTON BETWEEN AVE E AND THIRD.

BUSES FOR TRANSPORTING WALKERS BACK TO FORMING WILL STAGE ON CROCKETT AND  
BLUM ALONG THE SIDEWALK AREA NEXT TO ALAMO PLAZA.

*ggvms*