

**CITY OF SAN ANTONIO  
OFFICE OF THE CITY MANAGER**  
Interdepartmental Correspondence Sheet

TO: Mayor and City Council

FROM: Roland A. Lozano, Assistant to the City Manager

COPIES: Capt. Tom Polonis – Traffic Section Commander; William Jenkins, Traffic Administration Officer; Thomas Wendorf, Director, Public Works

SUBJECT: DAM 09 Triathlon Saturday, August 20, 2005  
6:30 a.m.-11:00a.m. (PP #2005-52)

DATE: August 11, 2005

SUMMARY AND RECOMMENDATIONS:

This ordinance will approve the parade permit and authorize the temporary closure of certain streets in connection with the DAM 09 Triathlon being held on Saturday, August 20, 2005. The triathlon will assemble and disband at the Alamo Heights Swimming Pool. The route is attached.

Staff recommends approval of this ordinance.

POLICY ANALYSIS:

This ordinance is consistent with the City policy requiring an ordinance where closures of public streets are requested.

COORDINATION:



This event has been coordinated with the City Manager's Office, the Traffic Section of the Police Department, and the Traffic Division of the Public Works Department. All of the involved city departments concur with the staff recommendation to approve this request.

FINANCIAL IMPACT:

All insurance requirements, public safety devices (signs, barricades) and any off-duty police as may be required by the Police Department or the Public Works Department shall be the responsibility of the event sponsor, Roger Soler's Sport. The City will receive revenues of \$25.00 from this event and will incur no additional costs.

SUPPLEMENTAL COMMENTS:

The requirements of the Ethics Ordinance are not applicable.

  
\_\_\_\_\_  
Roland A. Lozano  
Assistant to the City Manager 

**SAN ANTONIO POLICE DEPARTMENT  
INTERDEPARTMENTAL CORRESPONDENCE SHEET**

**TO: Mr. Roland Lozano, Assistant City Manager**  
**FROM: Officer William Jenkins, Traffic and Emergency Operations Section**  
**COPIES: Captain Polonis, Lieutenant Florance, Mr. Tom Wendorf, File**  
**RE: Ordinance Request for Parade Permit 2005-052**

**Date: 04/29/05**

On this date, Roger Soler, made an application for the DAM '09 Triathlon to be held on August 20, 2005. This application will need City Council approval.


I have attached a copy of the parade permit to assist you with the street closure ordinance.

If additional information is needed, please feel free to contact me at 207-2257.

Thank you,



William Jenkins, Officer  
Traffic and Emergency Operations Section  
San Antonio Police Department

|   |  |  |                                       |                                   |                                 |
|---|--|--|---------------------------------------|-----------------------------------|---------------------------------|
| <b>APPLICATION FOR PARADE PERMIT</b>  |  | <b>San Antonio Police Department</b>   |                                       | <b>PERMIT NUMBER:</b><br>2005 052 |                                 |
| Time and Date Filed:<br>3:45 p.m. April 29, 2005  |  | Day of Week Filed:<br>Friday   |                                       | Parade Date:<br>August 20, 2005   |                                 |
| Day of Week:<br>Saturday  |  | Assembly Time:<br>6:30 a.m.  |                                       | Start Time:<br>7:00 a.m.          |                                 |
| Disbanding Time:<br>11:00 a.m.  |  | Assembly Area (Boundary)<br>Alamo Heights Swimming Pool                          |                                       |                                   |                                 |
| Route Details:<br>See Attached Route  |  |  |                                       |                                   |                                 |
| Disbanding Area:<br>Alamo Heights Swimming Pool   |  |  |                                       |                                   |                                 |
| Name of Individual Applicant:<br>Roger Soler  |  | Address:<br>2589 Jackson Keller<br>San Antonio, Texas                            |                                       | Zip Code:<br>78230                | Phone Number:<br>(210) 366-3701 |
| Sponsoring Organization:<br>Roger Soler's Sports  |  | Address:<br>2589 Jackson Keller<br>San Antonio, Texas                            |                                       | Zip Code:<br>78207                | Phone Number:<br>(210) 366-3701 |
| Name of Event:<br>DAM '09 Triathlon   |  |  | Purpose and/or Theme of Parade:       |                                   |                                 |
| Type and Approximate Number of Persons, Vehicles and Animals Participating:<br>200 Participants   |  |  |                                       |                                   |                                 |
| Length of Parade (Miles):   |  |  | Portion of Street Parade will Occupy: |                                   |                                 |
| Remarks: CONTACT PERSON: Lt. QUINTANILLA AT (210) 207-7696. OFF-DUTY SAPD WILL PROVIDE TRAFFIC ASSISTANCE. APPLICANT WILL PROVIDE TRAFFIC CONTROL DEVICES IN ACCORDANCE WITH THE TEXAS MANUAL OF UNIFORM TRAFFIC CONTROL DEVICES (TMUTCD).  |  |  |                                       |                                   |                                 |
| I have read, fully understand, and agree to comply with the provisions of this permit and Article 12 Section 19-431 through 19-444 of the City Code of the City of San Antonio which regulates parades and other similar uses of public places. <del>Failure to comply with all provisions provided for herein voids this permit.</del> |  |  |                                       |                                   |                                 |
| <br>Signature of Applicant   |  |  | 7.12.05<br>Date:                      |                                   |                                 |
| Positive identification is required. A Social Security Card is NOT Considered Positive Identification. This individual Applicant has identified himself/Herself to me in the following manner:  |  |  |                                       |                                   |                                 |
| TYPE OF IDENTIFICATION (Driver's License, etc.)   |  |  |                                       |                                   |                                 |
| 13653427<br>Texas Driver's License No   |  | Other Identification Type and No   |                                       | 09-20-60<br>Applicant D.O.B.      |                                 |
| BARRICADES REQUIRED: <input type="checkbox"/> YES <input checked="" type="checkbox"/> NO  |  | APPLICATION: <input type="checkbox"/> APPROVED <input type="checkbox"/> REJECTED |                                       |                                   |                                 |
| APPROVED BY: Lt. E. [Signature] #4018   |  |  | APPROVAL DATE: 7/25/05                |                                   |                                 |
| S/Chief of Police: by CAPT. [Signature] #5013   |  |  |                                       |                                   |                                 |

**APPLICATION FOR  
PARADE PERMIT****San Antonio Police  
Department****PERMIT NUMBER:  
2005 052****ROUTE FOR PARADE/RUN****START TIME 7:00 AM**

THE TRIATHALON WILL BEGIN AND END IN OLMOS PARK. THE PARTICIPANTS WILL BE STARTED IN STAGES. ALL PARTICIPANTS WILL NOT BEGIN AT THE SAME TIME. THE SWIMMING PORTION WILL TAKE PLACE IN OLMOS PARK. THE RUN WILL TAKE PLACE IN OLMOS PARK, ALAMO HEIGHTS AND SAN ANTONIO. THE CYCLING EVENT WILL ALSO TAKE PLACE IN OLMOS PARK, ALAMO HEIGHTS AND SAN ANTONIO.

**8. RUN ROUTE:**

THE RUN WILL BEGIN IN OLMOS PARK AND WIND THROUGH THE BASEBALL FIELDS. IT WILL EXIT OUT ONTO DEVINE (CITY OF SA) AND TRAVEL SOUTH APROX 50 YARDS. AT THAT POINT THE RUNNERS WILL RUN EAST INTO THE SOCCER FIELDS AND FINISH THE RUN INSIDE OLMOS PARK.

**CYCLING ROUTE:**

|                                       |                               |
|---------------------------------------|-------------------------------|
| EXIT PARK SOUTH ON CRESCENT TO OLMOS. | (ALAMO HTS)                   |
| WEST ON OLMOS TO DEVINE.              | (ALAMO HTS, S.A., OLMOS PARK) |
| NORTH ON DEVINE TO ALAMO HEIGHTS.     | (ALAMO HTS, S.A., OLMOS PARK) |
| EAST ON ALAMO HEIGHTS TO VIESCA       | (ALAMO HTS)                   |
| SOUTH ON VIESCA INTO PARK.            | (ALAMO HTS)                   |

**NOTE : THE ONLY INTERSECTION IN S.A. CITY LIMITS THAT THE RUN OR CYCLING EVENT WILL EFFECT IS AT DEVINE AND DICK FREDRICH. AT THAT LOCATION THERE SHOULD BE NO NB TRAFFIC ON DEVINE UNLESS THE RUN HAS COMPLETED AND THERE ARE NO CYCLIST TO INTERFERE WITH VEHICULAR TRAFFIC.**