

**CITY OF SAN ANTONIO  
OFFICE OF THE CITY MANAGER  
CITY COUNCIL AGENDA MEMORANDUM**

**CONSENT AGENDA**  
**ITEM NO. 51**

**TO:** Mayor and City Council

**FROM:** Roland A. Lozano, Assistant to the City Manager

**SUBJECT:** Walk to Cure Juvenile Diabetes Saturday, October 15, 2005  
7:00 a.m.-9:00 a.m. (PP# 2005-70)

**DATE:** September 29, 2005

**SUMMARY AND RECOMMENDATIONS**

This ordinance will approve the parade permit and authorize the temporary closure of certain streets in connection with the Walk to Cure Juvenile Diabetes being held on Saturday, October 15, 2005. The walk will assemble and disband at Milam Park. The route is attached.

Staff recommends approval of this ordinance.

**POLICY ANALYSIS**

This ordinance is consistent with the City policy requiring an ordinance where closures of public streets are requested.

**FISCAL IMPACT**

The City will receive revenues of \$25 from this event and there will be no additional costs incurred. All insurance requirements, public safety devices (signs, barricades) and any off-duty police as may be required by the Police Department or the Public Works Department shall be the responsibility of the event sponsor, Juvenile Diabetes Foundation.

**COORDINATION**


This event has been coordinated with the City Manager's Office, the Traffic Section of the Police Department, and the Traffic Division of the Public Works Department. All of the involved city departments concur with the staff recommendation to approve this request.

**SUPPLEMENTARY COMMENTS**

This action does not require completion of a Discretionary Contracts Disclosure Form.

**ATTACHMENTS**

- Memo of Permit Request/Route

  
\_\_\_\_\_  
Roland A. Lozano  
Assistant to the City Manager

**SAN ANTONIO POLICE DEPARTMENT  
INTERDEPARTMENTAL CORRESPONDENCE SHEET**

**TO: Mr. Roland Lozano, Assistant City Manager**  
**FROM: Officer William Jenkins, Traffic and Emergency Operations Section**  
**COPIES: Captain Palonis, Lieutenant Florance, Mr. Tom Wendorf, File**  
**RE: Ordinance Request for Parade Permit 2005-70**

**Date: 8/3/2005**

On this date, ERIN FERNANDEZ, made an application for the WALK TO CURE JUVENILE DIABETES to be held on OCTOBER 15, 2005. This application will need City Council approval.

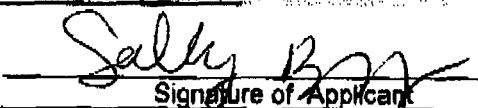

I have attached a copy of the parade permit to assist you with the street closure ordinance.

If additional information is needed, please feel free to contact me at 207-2257.

Thank You,



William Jenkins, Officer  
Traffic and Emergency Operations Section  
San Antonio Police Department

<b>APPLICATION FOR RUN/WALK PERMIT</b>		<b>San Antonio Police Department</b>		<b>PERMIT NUMBER: 2005-70</b>	
Time and Date Filed: 12:35 PM JULY 26, 2005		Day of Week Filed: TUESDAY		Parade Date: OCTOBER 15, 2005	
Assembly Time: 7:00 AM		Start Time: 9:00 AM		Disbanding Time: 12:00 PM NOON	
Assembly Area (Boundary) MILAM PARK					
Route Details: SEE ATTACHED ROUTE					
Disbanding Area: MILAM PARK					
Name of Individual Applicant: ERIN FERNANDEZ		Address: 131 WEST ELM VIEW SAN ANTONIO, TEXAS		Zip Code: 78209	Phone Number: 822-2927
Sponsoring Organization: JUVENILE DIABETES FOUNDATION		Address: 8700 CROWNHILL # 407 SAN ANTONIO, TEXAS		Zip Code: 78209	Phone Number: 822-5336
Name of Event: WALK TO CURE JUVENILE DIABETES			Purpose and/or Theme of Parade:		
Type and Approximate Number of Persons, Vehicles and Animals Participating: 2500 WALKERS					
Length of Parade (Miles): 4 MILES		Portion of Street Parade will Occupy: 1 LANE/ TOTAL			
Remarks: CONTACT PERSON: LT. CHUCK O'DELL. SAPD WILL PROVIDE TRAFFIC ASSISTANCE. APPLICANT WILL PROVIDE TRAFFIC CONTROL DEVICES IN ACCORDANCE WITH THE TEXAS MANUAL OF UNIFORM TRAFFIC CONTROL DEVICES (TMUTCD).					
I have read, fully understand, and agree to comply with the provisions of this permit and Article 13 Section 19.450 through 19.457 of the City Code of the City of San Antonio which regulates runs, walks, and other similar uses of public places. <u>Failure to comply with all provisions provided for herein VOIDS this permit.</u>					
Signature of Applicant: 			Date: 8-3-05		
Positive identification is required. A Social Security Card is NOT Considered Positive Identification. This individual Applicant has identified himself/herself to me in the following manner:					
TYPE OF IDENTIFICATION (Driver's License, etc.)					
20414749 Texas Driver's License No		Other Identification Type and No		06/06/79 Applicant D.O.B.	
BARRICADES REQUIRED: <input checked="" type="checkbox"/> YES <input type="checkbox"/> NO		APPLICATION: <input checked="" type="checkbox"/> APPROVED <input type="checkbox"/> REJECTED			
APPROVED BY: LT. CHUCK O'DELL			APPROVAL DATE: AUGUST 4, 2005		
S/Chief of Police: by T. POLONIS #5031 					

**APPLICATION FOR  
PARADE PERMIT****San Antonio Police  
Department****PERMIT NUMBER:  
2005-70****ROUTE FOR PARADE/RUN**

**PARTICIPANTS ARE REGISTERING AND ASSEMBLING IN MILAM PARK AND SAN SABA  
BETWEEN COMMERCE AND HOUSTON BEGINNING AT 7:00 AM.**

**PARTICIPANTS WILL EXIT MILAM PARK ONTO HOUSTON.  
EAST ON HOUSTON TO ST. MARY'S. (TOTAL EAST OF SANTA ROSA)  
SOUTH ON ST. MARY'S TO VILLITA. (TWO RT LANES)  
EAST ON VILLITA (UNDER CPS & THROUGH LA VILLITA) TO ALAMO.  
SOUTH ON ALAMO TO DURANGO (1 RT. LANE)  
WEST ON DURANGO TO PANCOAST. (1 RT. LANE)  
SOUTH ON PANCOAST TO WASHINGTON. (SB LANE ONLY)  
SOUTH ON WASHINGTON TO RIVER ENTRANCE JUST BEFORE ARSENAL.  
NORTH ON EAST BANK OF RIVER LEVEL.  
EXIT RIVER LEVEL JUST BEFORE NUEVA.  
WEST ON NUEVA TO MAIN PLAZA. (1 RT. LANE)  
NORTH ON MAIN PLAZA TO SOLEDAD. (1 LEFT LANE)  
NORTH ON SOLEDAD TO HOUSTON. (1 LEFT LANE)  
WEST ON HOUSTON TO MILAM PARK. (TOTAL)**

**DISBAND IN MILAM PARK**

