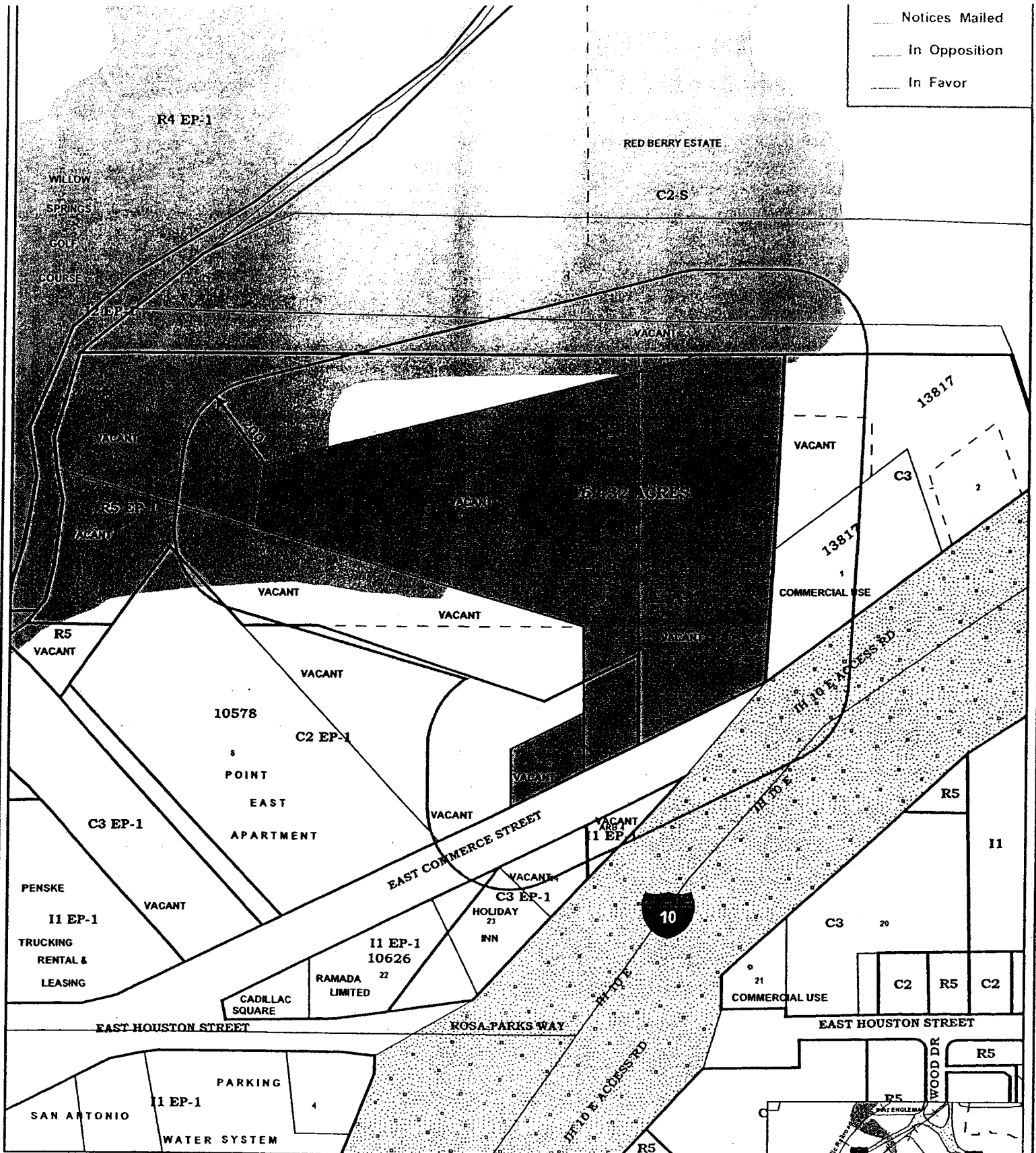


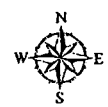
..... Notices Mailed
 In Opposition
 In Favor



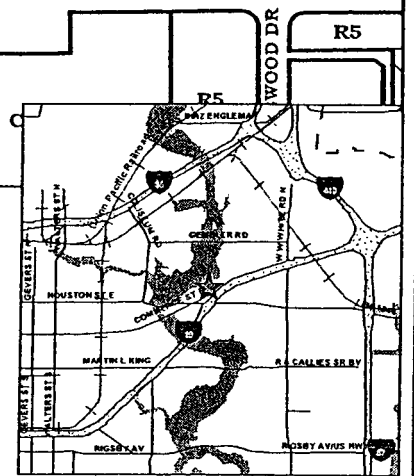
ZONING CASE: Z2005-145

City Council District No. 2
 Requested Zoning Change
 From: "R-5" EP-1 and "C-2" EP-1 To "L" EP-1
 Date: May 18, 2006
 Scale: 1" = 300'

■ Subject Property
 ○ 200' Notification



C:\Aug_2_2005



CASE NO: Z2005145

Staff and Zoning Commission Recommendation - City Council

City Council continuance from August 11, 2005, September 8, 2005, September 22, 2005, January 12, 2006 and March 9, 2006

Date: May 18, 2006

Zoning Commission Meeting Date: June 21, 2005

Council District: 2

Ferguson Map: 618

Applicant:

Owner:

Brown, P. C.

Rockhill Partners, Ltd.

Zoning Request: From "R-5 EP-1" Residential Single-Family Event Parking District and "C-2 EP-1" Commercial Event Parking District to "L EP-1" Light Industrial Event Parking District

16.432 acres out of NCB 10578

Property Location: 3841 East Commerce Street

Northside of East Commerce Street, between East Houston Street and Interstate Highway 10 East

Proposal: Office warehouse (Flex Space)

Neighborhood Association None

Neighborhood Plan: The Arena District/Eastside Community Plan

Traffic Impact Analysis

A Traffic Impact Analysis is not required.

Staff Recommendation:

Inconsistent.

The Arena District/Eastside Community Plan calls for High Density, Multi-Family Residential and Open Space/Park. A Plan Amendment would be required in order to establish the "L EP-1" Light Industrial Event Parking District. A land use plan amendment was heard by the Planning Commission July 13, 2005 (Recommended Approval).

Approval contingent on plan amendment.

The subject property is inconsistent with The Arena District/Eastside Community Plan. The subject property is adjacent to "R-5 EP-1" Residential Single-Family Event Parking District to the south, "C-2 S" Commercial District to the north and "C-3" General Commercial District to the east. Salado Creek is located along the western boundary of the property.

Zoning Commission Recommendation:

Approval contingent on plan amendment.

VOTE

FOR	8
AGAINST	1
ABSTAIN	1
RECUSAL	0

CASE MANAGER : Pedro Vega 207-7980

Z2005145

ZONING CASE NO. Z2005145 – June 21, 2005

Applicant: Brown, P. C.

Zoning Request: "R-5" EP-1 Residential Single Family Event Parking District and "C-2" "EP-1" Commercial Event Parking District to "L" "EP-1" Light Industrial Event Parking District.

Ken Brown, 112 E. Pecan, representing the owner, stated he would like to amend his request to eliminate the portion of the property that lies within the flood plain. He stated they are proposing to construct a business park facility on the subject property. He further stated he has met with the representatives from Skyline Neighborhood Association who are in support. He has also been in contact with Mr. Charles English (Jefferson Heights Neighborhood Association) to discuss his proposal and has agreed to continue to working with Mr. English to further discuss the design criteria.

OPPOSE

Charles English, representing Jefferson Heights Neighborhood Association, stated he has briefly discuss this project with Mr. Brown however his concern is with the design criteria of this project. He stated Mr. Brown has agreed to continue dialog to address this issue.

REBUTTAL

Ken Brown, 112 E. Pecan, representing the owner, stated he has support from Skyline Neighborhood Association as well as the surrounding property owners and as mentioned previously is agreeable to continue working with Mr. English to address the design criteria issue. He further stated he is agreeable to no outside storage on the property.

Staff stated there were 12 notices mailed out to the surrounding property owners, 0 returned in opposition and 3 returned in favor.

Everyone present, for and against having been heard and the results of the written notices having been received, the Chairman declared the public hearing closed.

Z2005145

FINDING OF CONSISTENCY OF THE MASTER PLAN

COMMISSION ACTION

The motion was made by Commissioner Peel and seconded by Commissioner Sherrill to find inconsistency with the neighborhood plan.

(A verbal vote was taken)

AYES: Martinez, Robbins, Rodriguez, Kissling, Dutmer, Sherrill, McAden, Avila, Stribling, Peel

NAYS: None

THE MOTION CARRIED

COMMISSION ACTION

The motion was made by Commissioner Peel and seconded by Commissioner Dutmer to recommend approval contingent on plan amendment.

1. Property is located on 23.163 acres out of NCB 10578 at 3841 East Commerce Street.
2. There were 12 notices mailed, 0 returned in opposition and 3 in favor.
3. Staff recommends approval contingent on plan amendment.

AYES: Martinez, Robbins, Rodriguez, Kissling, Dutmer, McAden, Avila, Peel

NAYS: Stribling

ABSTAIN: Sherrill

THE MOTION CARRIED

RESULTS OF NOTICE FOR COUNCIL HEARING

To be provided at Council hearing.